


**Approximate Area:**  
 Location 1: 26 Sqm  
 Location 2: 51 Sqm  
 Location 3: 58 Sqm  
 Location 4: 51 Sqm  
 Location 5: 57 Sqm  
 Location 6: 46 Sqm


**Legend**  
 Section of Highway to be Stopped Up

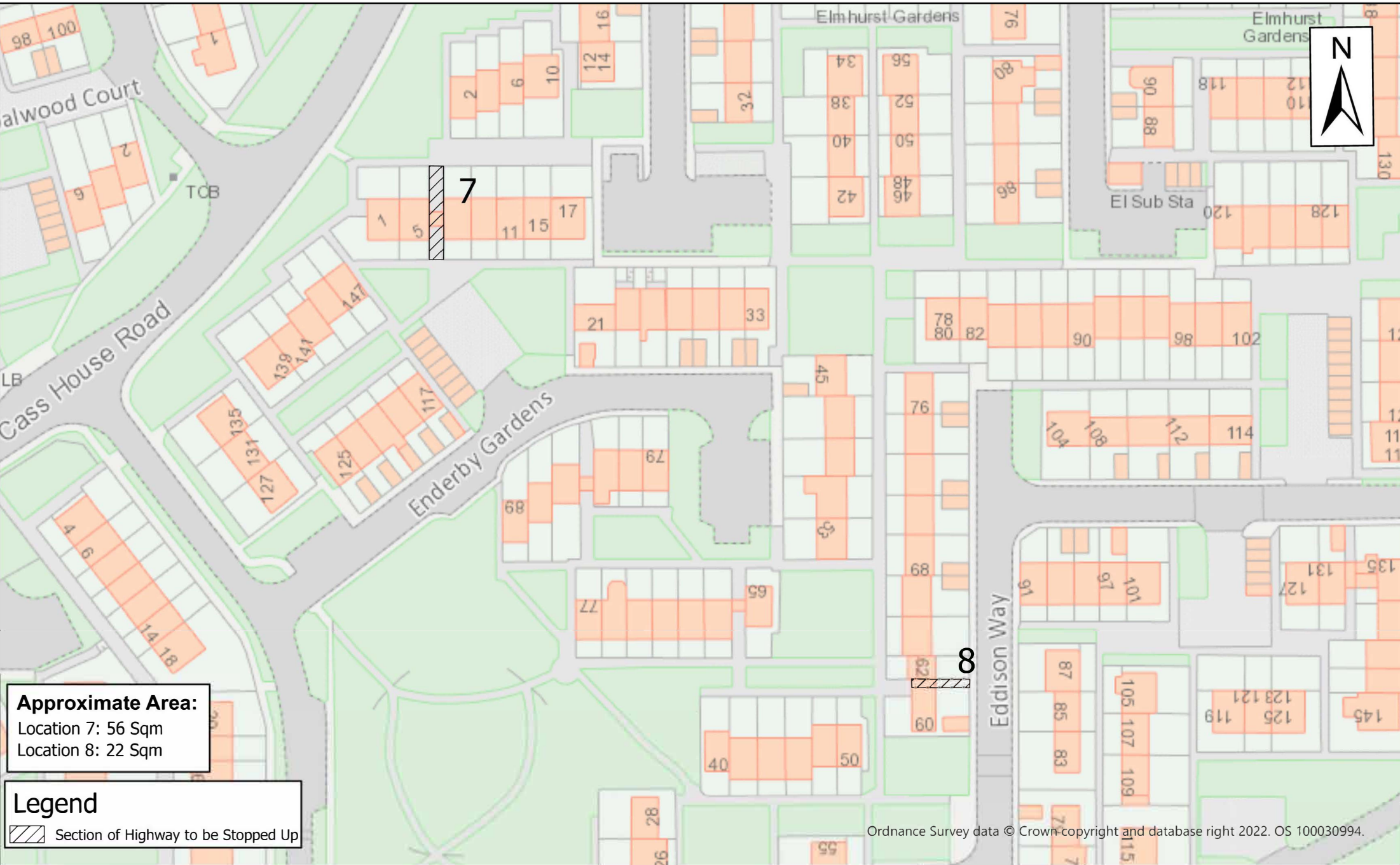
Ordnance Survey data © Crown copyright and database right 2022. OS 100030994.

**Middlesbrough Council**  
 Highways Act 1980, Section 116  
 Hemlington (Footpath) Stopping Up Order 2023

Plan No. PPO-2023-01a  
 Nearby Postcode: TS8 9JE  
 Center of Area: NZ 49174 14241

Scale: 1:1,000  
 Date Created:  
 10/01/2023





**Approximate Area:**  
Location 7: 56 Sqm  
Location 8: 22 Sqm

**Legend**  
[Hatched Box] Section of Highway to be Stopped Up

Ordnance Survey data © Crown copyright and database right 2022. OS 100030994.

**Middlesbrough Council**  
Highways Act 1980, Section 116  
Hemlington (Footpath) Stopping Up Order 2023

Plan No. PPO-2023-01b  
Nearby Postcode: TS8 9ET  
Center of Area: NZ 49414 14235

Scale: 1:1,000  
Date Created:  
10/01/2023

