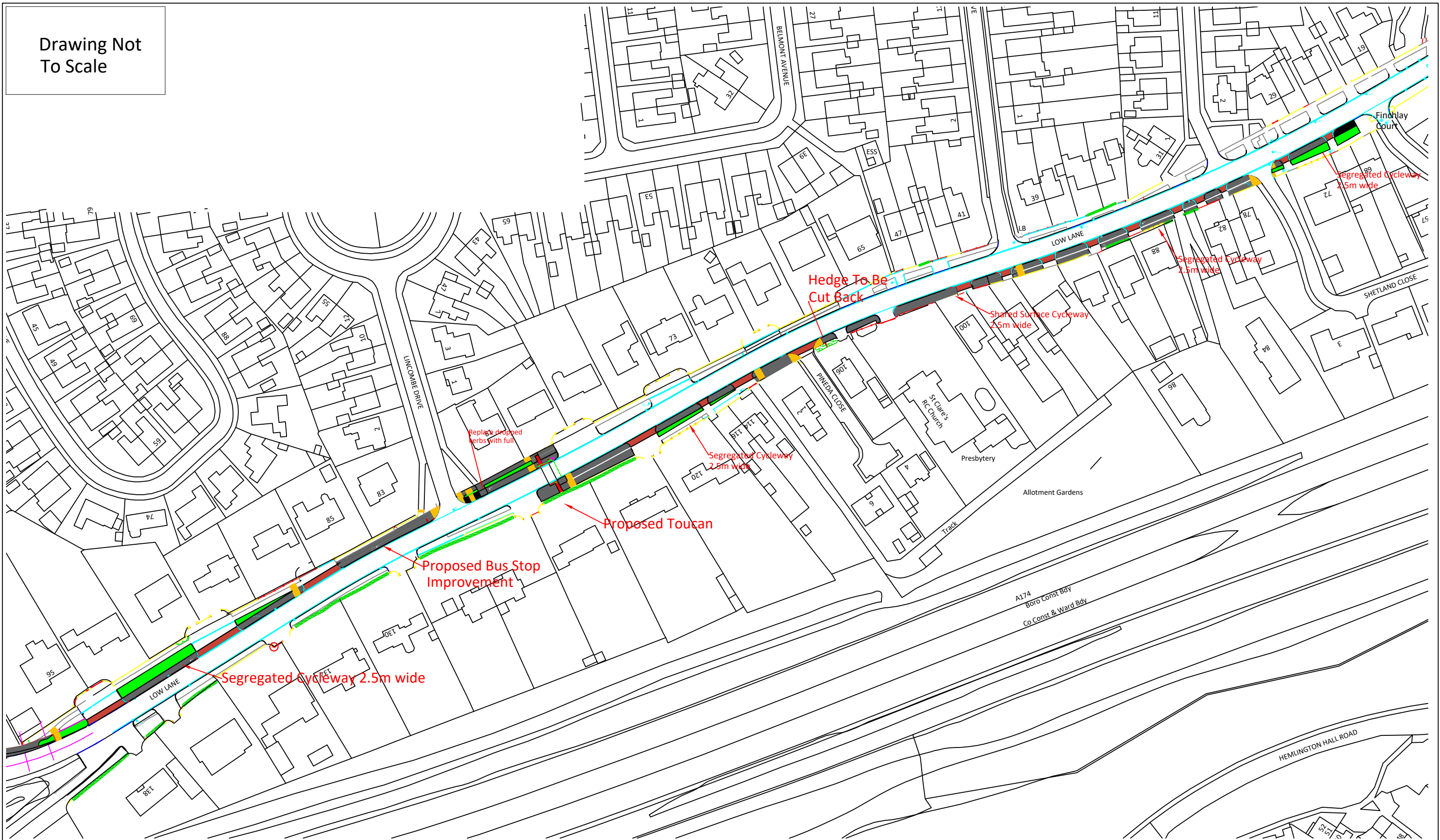








Drawing Not To Scale



Rev	Date	Description
		 Red surfacing and Road Markings Across Drive crossings
		 Proposed Pin Kerb
		 Proposed Dropped and Transition kerb
		 Verge Area to remain
		 New proposed cycleway
		 Proposed Tactile Paving

Design Services
 Growth and Place | Middlesbrough Council
 PO Box 504 | 1st Floor Civic Centre | Middlesbrough, TS1 9FY
www.middlesbrough.gov.uk



Project Location	
Low Lane Cycleway	
Drawing Title	
Consultation Drawing	
Scale	Drawn
NTS	AG
File Ref	Date
Drg no.	10/09/20

© COPYRIGHT: ALL RIGHTS RESERVED. This drawing must not be reproduced without permission. Do not scale. Contractor is responsible for checking dimensions which are in millimetres unless otherwise stated.